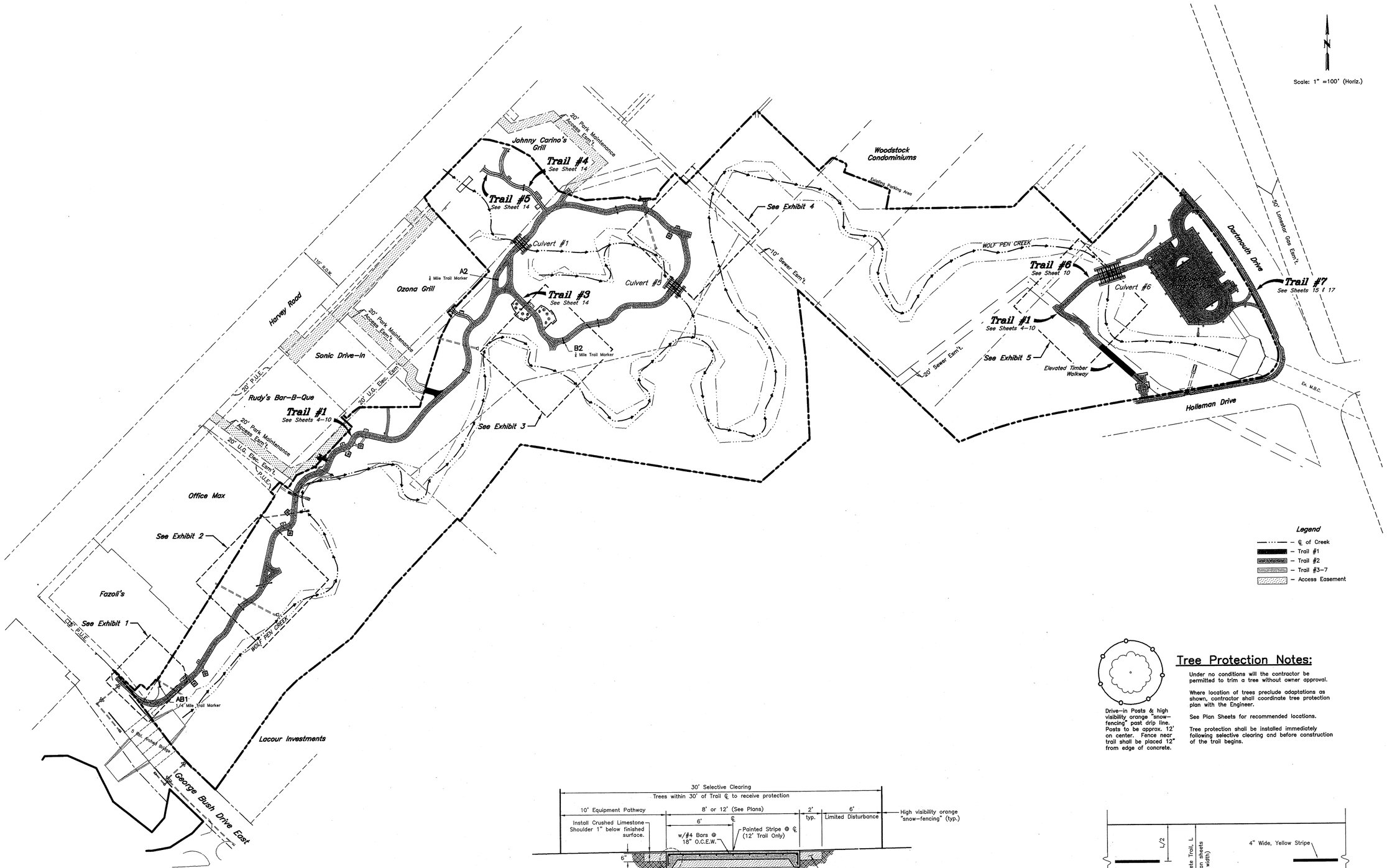

Legend

- ℄ of Creek
- Trail #1
- Trail #2
- Trail #3-7
- Access Easement

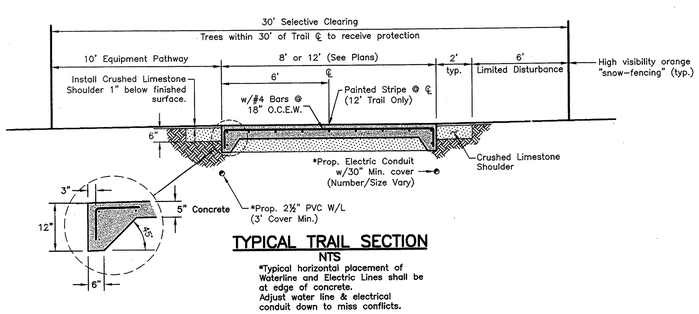

TYPICAL TRAIL SECTION

NTS

*Typical horizontal placement of Waterline and Electric Lines shall be at edge of concrete. Adjust water line & electrical conduit down to miss conflicts.

Drive-in Posts & high visibility orange "snow-fencing" past drip line. Posts to be approx. 12' on center. Fence near trail shall be placed 12" from edge of concrete.

Tree Protection Notes:

Under no conditions will the contractor be permitted to trim a tree without owner approval.

Where location of trees preclude adaptations as shown, contractor shall coordinate tree protection plan with the Engineer.

See Plan Sheets for recommended locations.

Tree protection shall be installed immediately following selective clearing and before construction of the trail begins.

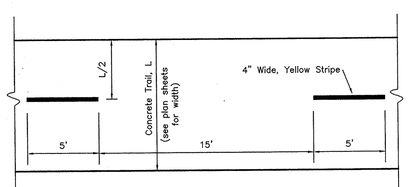

STRIPING DETAILS

NTS

*Contractor shall be responsible for layout of striping plan in the field according to this detail.

STATE OF TEXAS
KENT M. LAZA
65923
LICENSED PROFESSIONAL ENGINEER

Kent Laza 7/6/04

DATE: DECEMBER, 2003
DRAWN BY: PJH & GH
DESIGNED BY: SCF & JLR
CHECKED BY: KML
20004-L:\2001\Upper Pond System\2001-da-20b.dwg

REVISIONS

5/21/04 - Revised per City Comments

CONSULTANTS

McCLURE ENGINEERING, INC.
1008 Woodcreek Drive
Suite 103
College Station, TX
(979) 693-3838

LANDSCAPE ARCHITECTURE
Robert B. Ruth, A.S.L.A.
3131 Briarcrest Dr. Suite 112
Bryan, Texas 77802
(979) 776-9692

STRUCTURAL & ARCHITECTURAL
Robertson Consulting Engineers
Richard G. Robertson, D. Eng., P.E.
1008 Woodcreek Dr.
College Station, Texas 77845
(979) 693-5454

ELECTRICAL
Swoboda Engineering
Paul Swoboda, P.E.
7010 Coyote Run
Bryan, Texas 77808
(979) 774-3400

GEOTECHNICAL
Buchanan Soil Mechanics, Inc.
Phillip N. Buchanan, Ph.D., P.E.
206 N. Sims Ave.
Bryan, Texas 77806
(979) 822-3767

WOLF PEN CREEK UPPER TRAIL SYSTEM

OVERALL PLAN

2