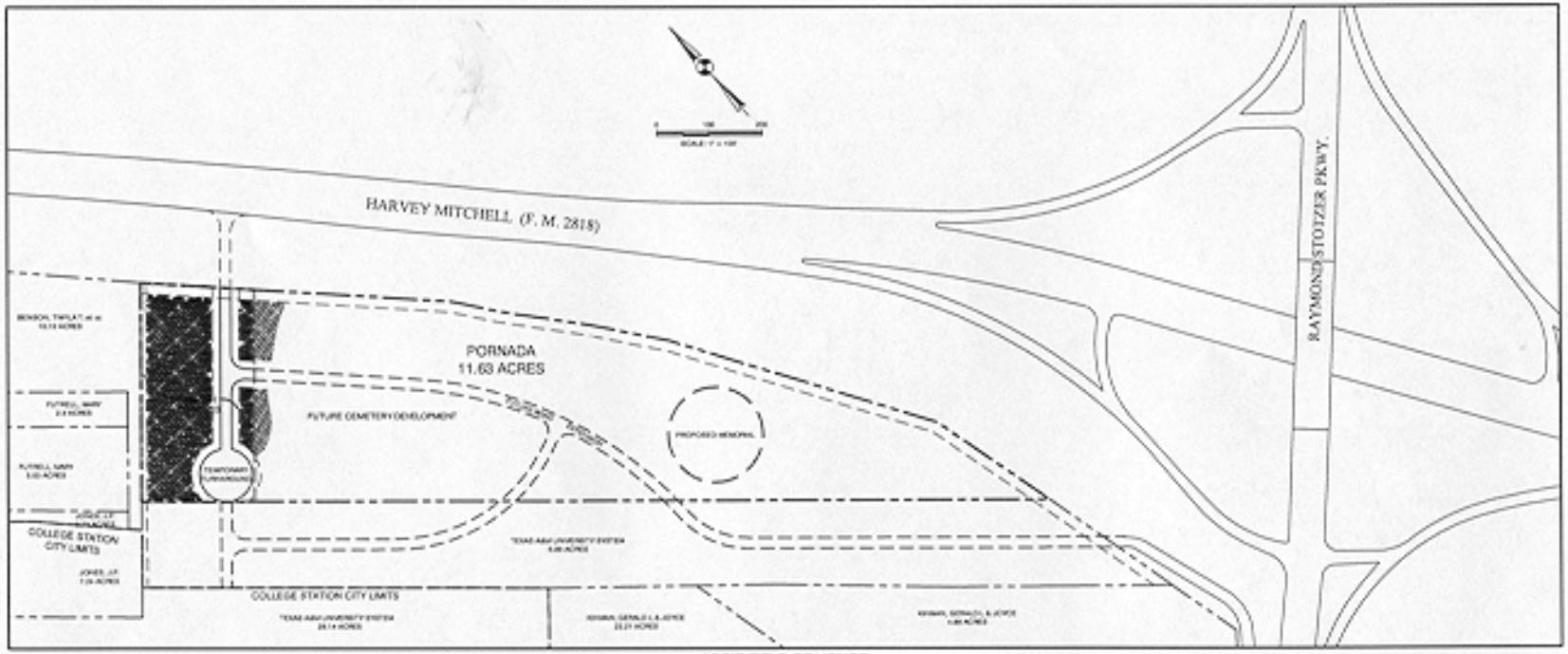

AGGIE FIELD OF HONOR

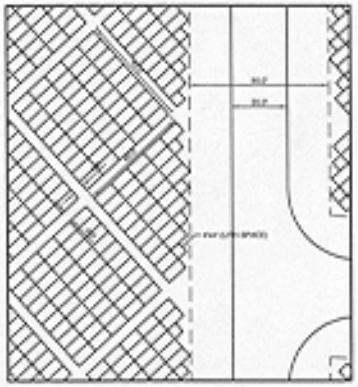

TYPICAL GRAVE SITE LAYOUT

TOPOGRAPY OF PROPERTY

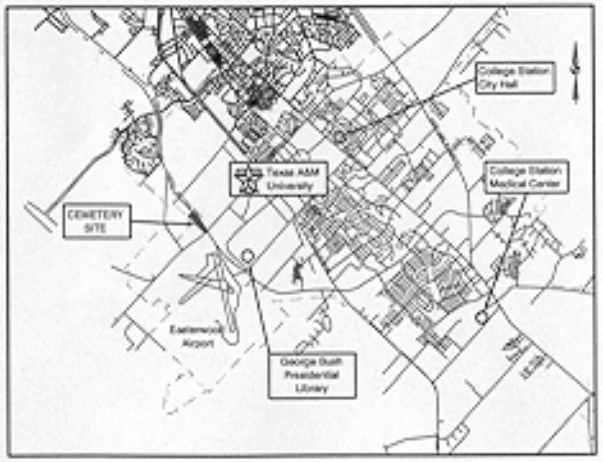

VICINITY MAP

A CONCEPTUAL SITE PLAN
FOR
THE AGGIE FIELD OF HONOR
INITIAL PHASE OUT OF THE 11.63 ACRE
PORNADA TRACT

MUNICIPAL DEVELOPMENT GROUP
FILE NUMBER
000687-2940

SHEET 1 OF 1