Summarized Metropolitan Transportation Plan Prioritized Project List

TIP 3
MTP 25

Resolution 2001-01 approved October 4, 2000

Priority Rank:	On-line Map#	MTP project #. Project Name or Location:	Limits From:	Limits To:	Project Type:	Est. Const. Cost $mill. (1999)
Contract		08. University Dr. (FM 60) <under contract>	Tarrow St.	Earl Rudder Freeway (SH 6) E. Frd.	Widening, 6 lanes	$5.00
Contract		09. University Dr. (FM 60) <under contract>	Earl Rudder Freeway (SH 6) W. Frd.	Earl Rudder Freeway (SH 6) E. Frd.	Overpass	$1.40
1		03. Briarcrest/Villa Maria (FM 1179)	Wellborn Rd. (FM 2154)	Finfeather	Grade Separation	$5.50
2		04. SH 21 / US 190	Coulter	Kurten	Widening 4 Lanes,Div.	$17.00
3		02. Boonville Rd. (FM 158)	Briarcrest/Villa Maria (FM 1179)	Harvey Rd. (SH 30)	Widening 4 Lanes w/ Median	$5.60
4		11. Briarcrest/Villa Maria (FM 1179)	Earl Rudder Freeway (SH6)	29th Street	Widening,6 Lanes	$3.20
5		06. SH 6	FM 159	Navasota River	Widening,divided,w/sho.	$30
6	A	05. SH 40 ←	SH 6	Wellborn Rd. (FM 2154) Proposed SH 40	New Location	$5.80
7		24. University Dr. (FM 60) ←	Earl Rudder Freeway (SH 6) W. Frd.	Boonville Rd. (FM 158)	Widening, 4 Lanes	$6.00
8		07. Texas Ave. (BS 6-R)	Dominik	Harvey Mitchell Parkway (FM 2818)	Widening, 6 Lanes, w/median	$7.10
9		25. Wellborn (FM 2154)	Harvey Mitchell Parkway (FM 2818)	SH 40	Widening, 4 Lanes w/median	$5.60
10		12. Briarcrest/Villa Maria (FM 1179)	29th Street	Texas Ave. (BS 6-R)	Widening, 6 Lanes	$5.25
11		20. Earl Rudder Freeway (SH 6) /Ramps	Rock Prairie	Greens Prairie	Ramp Reconfiguration	$0.40
12		21. Earl Rudder Freeway (SH 6) @Harvey Rd.	Earl Rudder Freeway (SH 6) W. Frd.	Earl Rudder Freeway (SH 6) E. Frd.	Underpass +U-turns	$1.20
13		28. Briarcrest/Villa Maria (FM 1179) /Steep Hollow	Boonville Rd, (FM 158)	Merka Rd.	Widening	$6.00
14		13. Briarcrest/Villa Maria (FM 1179)	Texas Ave. (BS 6-R)	Harvey Mitchell Parkway (FM 2818)	Widening, 6 Lanes	$3.50
15		22. Texas Ave. (BS 6-R)	University Dr. (FM 60)	Briarcrest/Villa Maria (FM 1179)	Widening+median	$6.00
16	B	23. Texas Ave. (BS 6-R)	Harvey Mitchell Parkway (FM 2818)	Earl Rudder Freeway (SH 6)	Widening, 6 Lanes	$5.00
17		41. San Jacinto (SH 21)	Texas Ave. (BS 6-R)	Earl Rudder Freeway (SH 6)	Widening/4lane/Median	$4.40
18		49. US 190/ SH 21	Kurten	Navasota River	Widening	$13.90
19		17. Earl Rudder Freeway (SH 6) /Barron	Earl Rudder Freeway (SH 6) W. Frd.	Earl Rudder Freeway (SH6) E. Frd.	Interchange	$4.00
20		27. Wellborn (FM 2154) /Bush	George Bush Dr. (FM 2347)	Marion Pugh	Grade Separation	$4.00
21		19. Earl Rudder Freeway (SH 6) /Oak Hill	Earl Rudder Freeway (SH 6) W. Frd.	Earl Rudder Freeway (SH 6) E. Frd.	Overpass	$4.00
22		15. Briarcrest/Villa Maria (FM 1179)	SH 47	SH 47	Interchange	$5.00
23		14. Briarcrest/Villa Maria (FM 1179)	Harvey Mitchell Parkway (FM 2818)	SH 47	Widening, 4 Lanes	$12.00
24		40. Harvey Rd. (SH 30)	Earl Rudder Freeway (SH 6)	Boonville Rd. (FM 158)	Widening/4lane/Median	$6.50
25		37. Harvey Mitchell Parkway (FM 2818)	Wellborn Rd. (FM 2154)	Union Pacific Railroad	Interchange	$6.80
26	C	26. Wellborn (FM 2154)	University Drive (FM 60)	George Bush Drive (FM 2347)	Widening, 6 Lanes w/median	$5.00
27		48. University Drive Extension	University Dr. (FM 60)	Briarcrest/Villa Maria (FM 1179)	New Construction	$8.00
28		36. Harvey Mitchell Parkway (FM 2818)	George Bush Drive (FM 2347)	George Bush Drive (FM 2347)	Interchange	$6.04
29		35. Harvey Mitchell Parkway (FM 2818)	Briarcrest/Villa Maria (FM 1179)	Carson Street	Interchange(s)	$9.68
30		29. East Inner Loop Phase 1	Briarcrest/Villa Maria (FM 1179)	SH 21 / US 190	New Construction	$9.00
31		01. 27th Street	Sims	Reed	Rail crossing closures	$0.29
32		16. Earl Rudder Freeway (SH 6)	Texas Ave. (north)(BS 6-R)	Texas Ave. (south)(BS 6-R)	Widening, 6 Lanes	$20.00
33		10. Briarcrest/Villa Maria (FM 1179)	Boonville Rd, (FM 158)	Earl Rudder Freeway (SH 6)	Median	$1.00
34		39. Harvey Mitchell Parkway (FM 2818)	Raymond Stotzer (FM 60)	Raymond Stotzer (FM 60)	Interchange	$1.70
35		38. Harvey Mitchell Parkway (FM 2818)	Wellborn Rd. (FM 2154)	Earl Rudder Freeway (SH 6)	Widening	$12.50
36	D	46. Texas Ave. (BS 6-R)	Villa Maria (FM 1179)	San Jacinto (SH 21)	Widening	$16.25
37		32. Greens Prairie Rd.	Rock Prairie Rd.	Earl Rudder Freeway (SH6)	Widening	$5.00
38		43. SH 30	At Navasota River Relief	At Navasota River Relief	Bridge	$0.85
39		34. Harvey Mitchell Parkway (FM 2818)	Leonard Rd. (FM 1688)	Leonard Rd. (FM 1688)	Interchange	$5.61
40		31. Greens Prairie Rd.	SH 30	Rock Prairie Rd.	New Construction	$8.70
41		42. SH 30	Bird Pond Road	Navasota River	Widening	$10.00
42		18. Earl Rudder Freeway (SH 6) /BRAC	At Bryan Athletic Complex	At Bryan Athletic Complex	Overpass	$2.00
43		50. Wellborn Rd. (FM 2154)	SH 40	FM 159 in Millican	Widening	$15.30
44		30. East Inner Loop Phase 2	SH 21 / US 190	Harvey Mitchell Parkway-(FM 2818)	New Construction	$9.00
45	E	33. Harvey Mitchell Parkway (FM 2818)	At Shiloh Street	At Shiloh Street	Interchange	$5.24
46		47. Texas Ave. (BS 6-R)	San Jacinto (SH 21)	Earl Rudder Freeway (SH 6)	Widening	$15.00
47		44. SH 40 Grade Separation	At Barron Rd.	At Barron Rd.	Grade Separation	$4.00
48		45. SH 40 Grade Separation	At Victoria Rd.	At Victoria Rd.	Grade Separation	$4.00

Projects Ranked 1 - 10

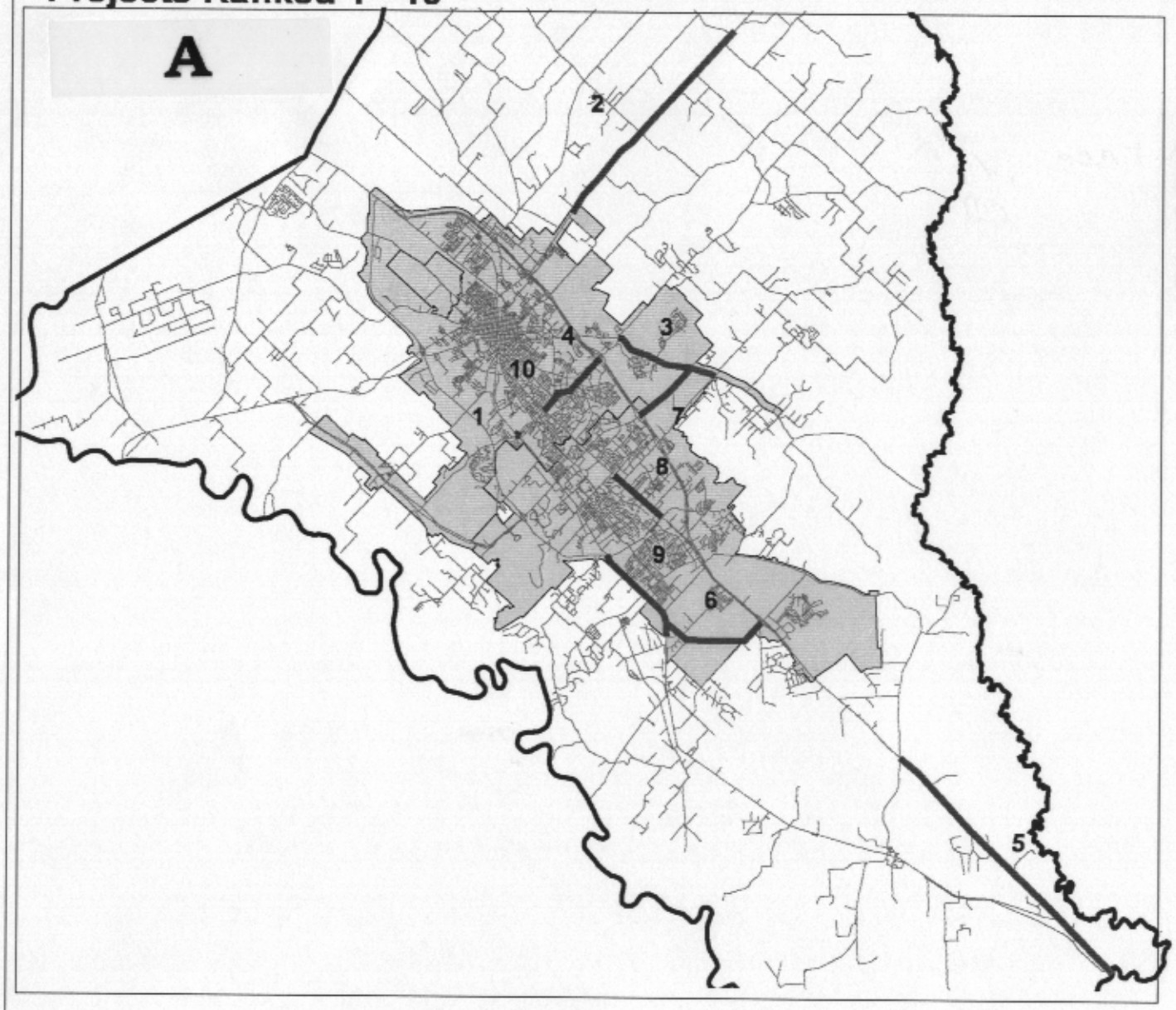

Rank: MTP #. Project Name/Location:

1 03. Briarcrest/Villa Maria (FM 1179)
2 04. SH 21 / US 190
3 02. Boonville Rd. (FM 158)
4 11. Briarcrest/Villa Maria (FM 1179)
5 06. SH 6
6 05. SH 40
7 24. University Dr. (FM 60)
8 07. Texas Ave. (BS 6-R)
9 25. Wellborn (FM 2154)
10 12. Briarcrest/Villa Maria (FM 1179)

3 0 3 6 Miles

N W E S

BCSMPO

BRYAN/COLLEGE STATION METROPOLITAN PLANNING ORGANIZATION
4001 E 29TH ST, STE 170-B, BRYAN, TX 77802 (979) 260-5298 FAX:(979)260-5228 www.bcsmpo.org

c:\data\standalo\mtpmaps\rankmiks.apr

Projects Ranked 11 - 20

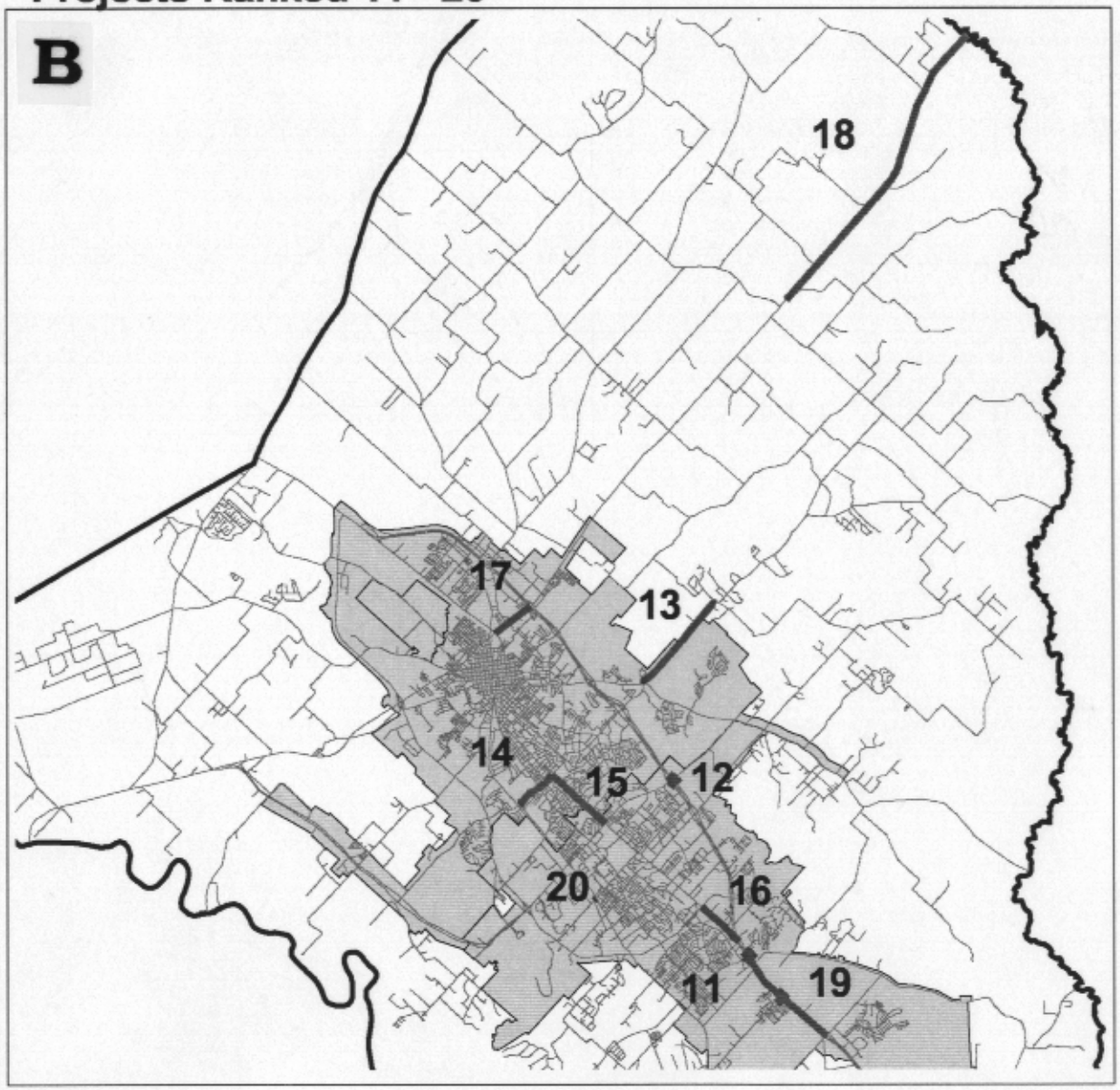

Rank: MTP #. Project Name/Location:

11. 20. Earl Rudder Freeway (SH 6) /Rock Prairie Ramps
12 21. Earl Rudder Freeway (SH 6) @Harvey Rd. SH30
13 28. Briarcrest/Villa Maria (FM 1179) /Steep Hollow
14 13. Briarcrest/Villa Maria (FM 1179)
15 22. Texas Ave. (BS 6-R)
16 23. Texas Ave. (BS 6-R)
17 41. San Jacinto (SH 21)
18 49. US 190/ SH 21
19 17. Earl Rudder Freeway (SH 6) /Barron
20 27. Wellborn (FM 2154) /Bush

N
W E
S

5 0 5 10 Miles

BCSMPO

Bryan/College Station Metropolitan Planning Organization
4001 E 29th St. Ste 170-B, Bryan, TX 77802 (979) 260-5298 Fax:(979)260-5225 www.bcsmpo.org

c:\data\standalo\mtpmaps\rankmiks.apr

Projects Ranked 21 - 30

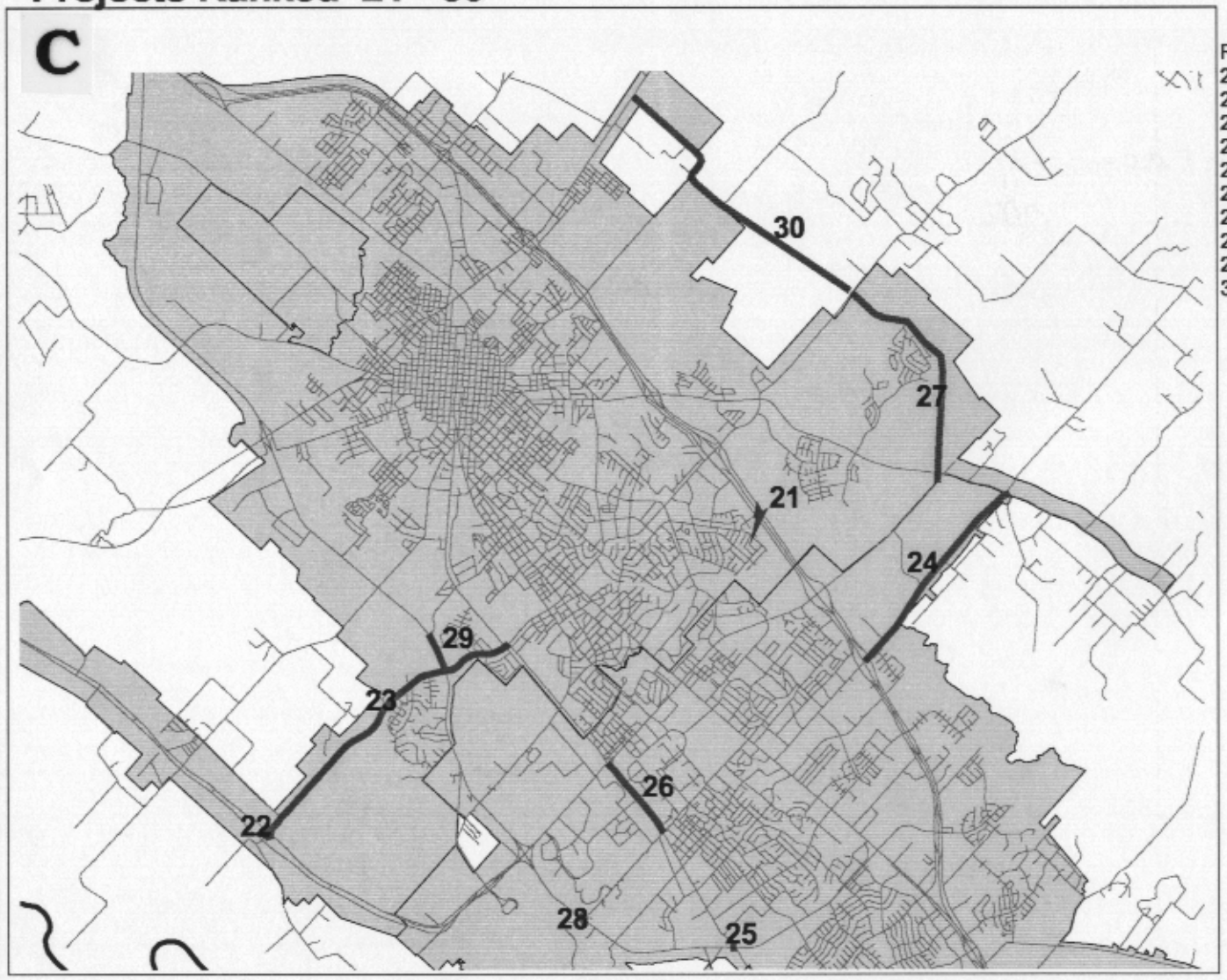

Rank: MTP #. Project Name/Location:

21 19. Earl Rudder Freeway (SH 6) /Oak Hill
22 15. Briarcrest/Villa Maria (FM 1179)
23 14. Briarcrest/Villa Maria (FM 1179)
24 40. Harvey Rd. (SH 30)
25 37. Harvey Mitchell Parkway (FM 2818)
26 26. Wellborn (FM 2154)
27 48. University Drive Extension
28 36. Harvey Mitchell Parkway (FM 2818)
29 35. Harvey Mitchell Parkway (FM 2818)
30 29. E. Inner Loop/ FM1179-Sh21

N
W E
S

BCSMPO

BRYAN/COLLEGE STATION METROPOLITAN PLANNING ORGANIZATION
4001 E 29TH ST, STE 170-B, BRYAN, TX 77802 (979) 260-5298 FAX:(979)260-5225 www.bcsmpo.org

1 0 1 2 3 4 5 Miles

c:\data\standalo\mtpmaps\rankmiks.apr

Projects Ranked 31 - 40 D

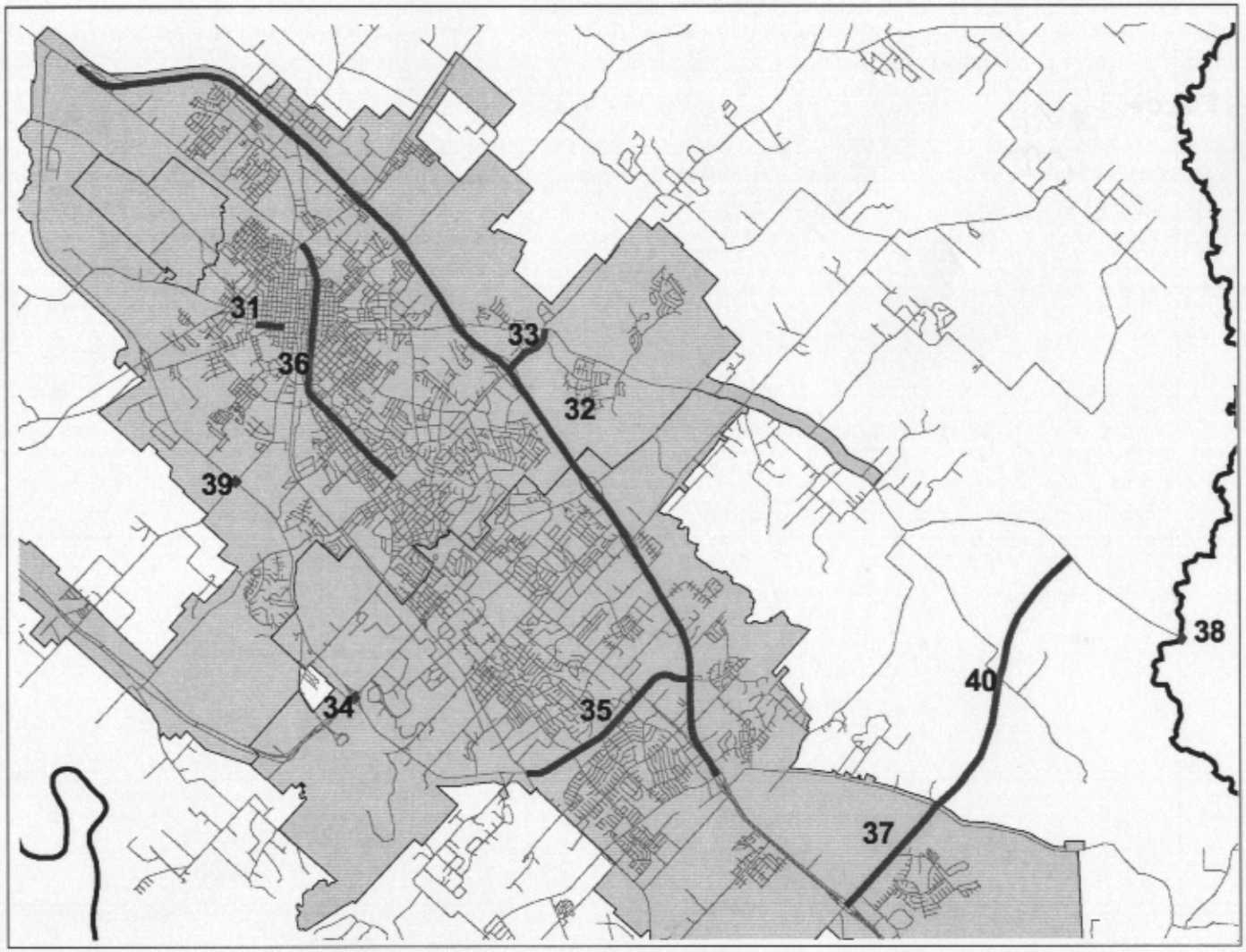

Rank: MTP #. Project Name/Location:

31 01. 27th Street/ Reed to Simms
32 16. Earl Rudder Freeway (SH 6)
33 10. Briarcrest/Villa Maria (FM 1179)
34 39. Harvey Mitchell Parkway (FM 2818)
35 38. Harvey Mitchell Parkway (FM 2818)
36 46. Texas Ave. (BS 6-R)
37 32. Greens Prairie Rd.
38 43. SH 30
39 34. Harvey Mitchell Parkway (FM 2818)
40 31. Greens Prairie Rd.

N
W E
S

BCSMPO

BRYAN/COLLEGE STATION METROPOLITAN PLANNING ORGANIZATION
4001 E 29TH ST, STE 170-B, BRYAN, TX 77802 (979) 260-5298 FAX:(979)260-5225 www.bcsmpo.org

2 0 2 4 6 Miles

c:\data\standalo\mtpmaps\rankmiks.apr

Projects Ranked 41 - 48

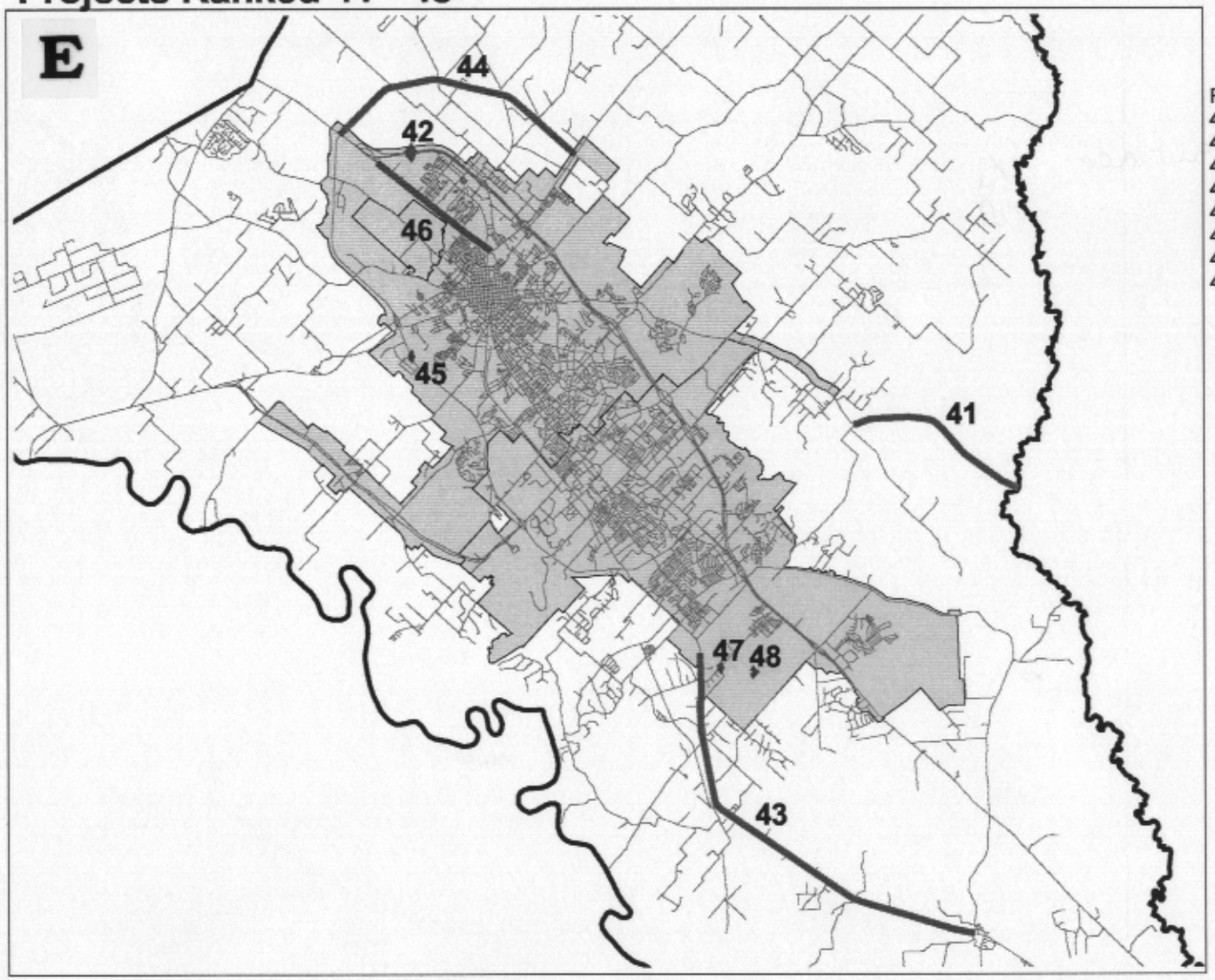

Rank: MTP #. Project Name/Location:

41 42. SH 30
42 18. Earl Rudder Freeway (SH 6) /BRAC
43 50. Wellborn Rd. (FM 2154)
44 30. East Inner Loop Phase 2
45 33. Harvey Mitchell Parkway (FM 2818)
46 47. Texas Ave. (BS 6-R)
47 44. SH 40 Grade Separation
48 45. SH 40 Grade Separation

N
W E
S

4 0 4 8 Miles

BCSMPO

BRYAN/COLLEGE STATION METROPOLITAN PLANNING ORGANIZATION
4001 E 29TH ST, STE 170-B, BRYAN, TX 77802 (979) 260-5298 FAX:(979)260-5225 www.bcsmpo.org

c:\data\standalo\mtpmaps\rankmiks.apr