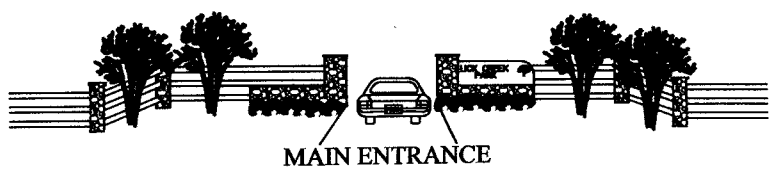



TRAILS

NAME	SURFACE	DISTANCE	USE
ALUM CREEK	NATURAL	1.02 MI.	PEDESTRIAN
COPPERHEAD CUT	CRUSHED STONE	.20 MI.	BIKE,PEDESTRIAN
DEER RUN	CRUSHED STONE	1.30 MI.	BIKE,PEDESTRIAN,EQUESTRIAN
ELM CIRCLE	CONCRETE	.19 MI.	PEDESTRIAN
IRON BRIDGE TRAIL	NATURAL	1.14 MI.	PEDESTRIAN
POST OAK LOOP	CRUSHED STONE	.46 MI.	PEDESTRIAN
RACCOON RUN	NATURAL	.83 MILE	PEDESTRIAN
SEDGE MEADOW	WOOD DECKING	.03 MILE	PEDESTRIAN
YAUPON TRAIL	NATURAL	.40 MILE	PEDESTRIAN
MUSTANG TRAIL	CRUSHED STONE	.34 MILE	EQUESTRIAN,PEDESTRIAN

LEGEND

1. HOMESTEAD SITE
2. OLD ROAD
3. OLD FIELD
4. NAVASOTA LADIES TRESSES
5. WEST PRARIE
6. OLD IRON BRIDGE
7. OLD FIELD
8. TILLANDSIA OAK
9. PLANDERA SLOUGH
10. NAVASOTA LADIES TRESSES
11. MIKANIA SWAMP
12. BOTTOMLANDS
13. HOMESTEAD/EAST PRARIE
14. MESA BIKE RACK
15. SEDGE MEADOW

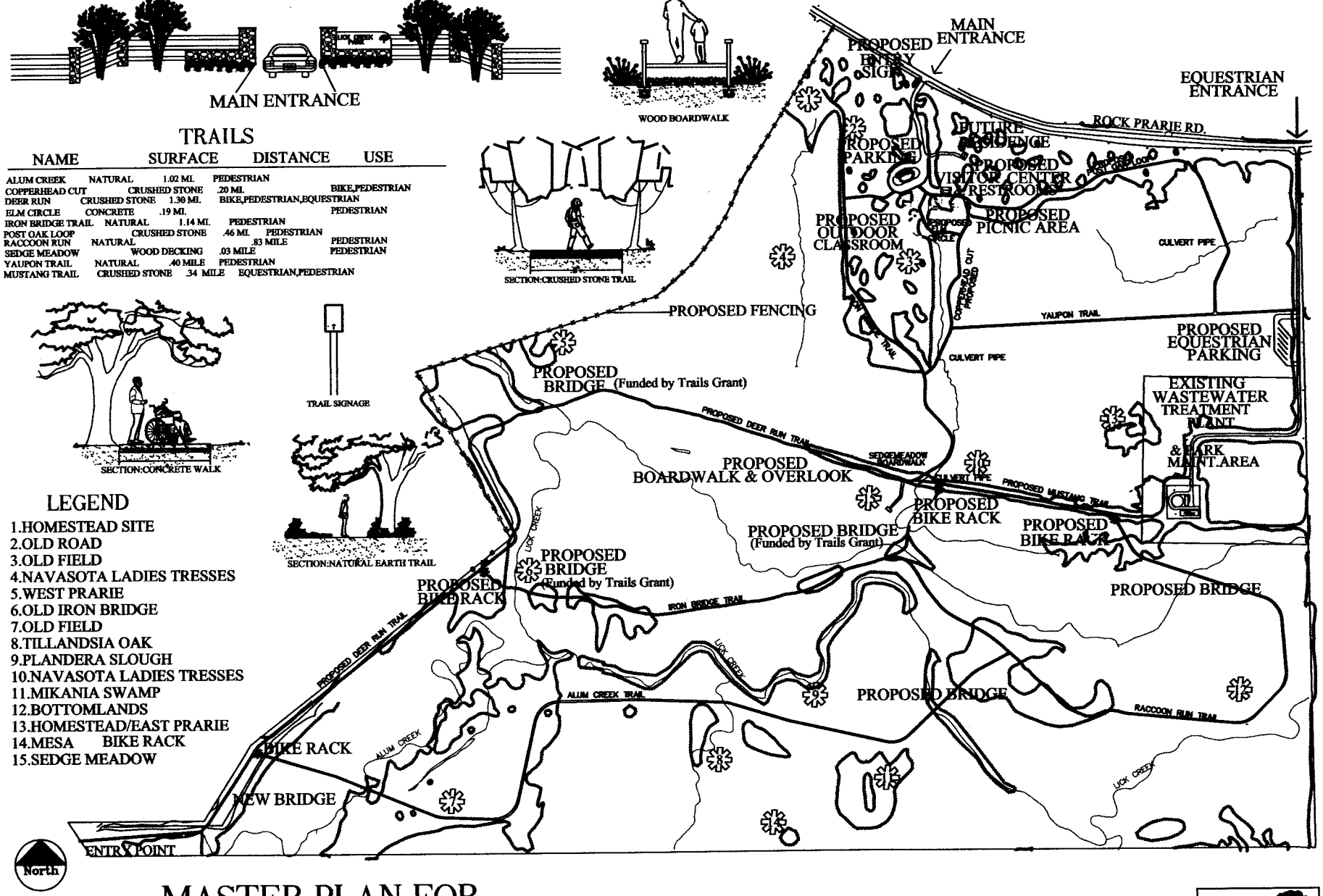

0 200 400 600
SCALE IN FEET

MASTER PLAN FOR LICK CREEK PARK

PREPARED BY TAMU RECREATION & PARKS DEPT.
AND PARKS PLANNINGCITY OF COLLEGE STATION

Approved by City Council
February 26,1998

Parks & Recreation
College Station